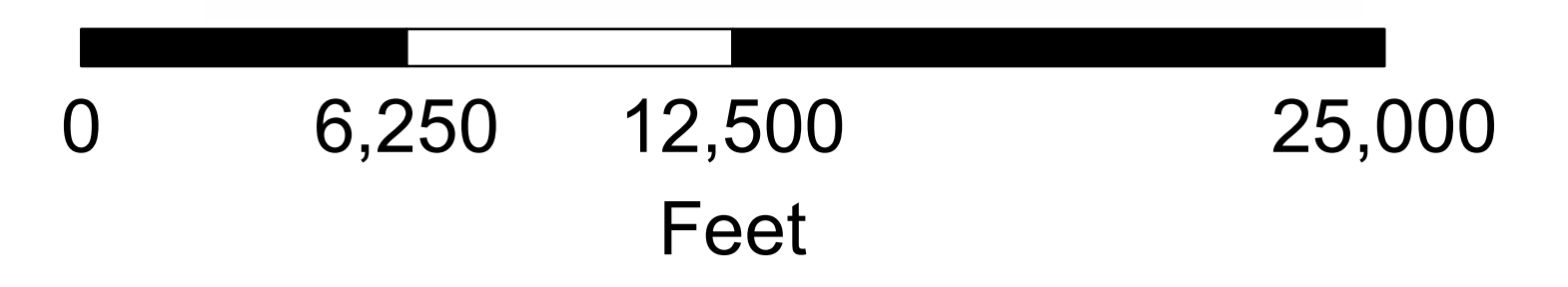




Geographic Technology & Design
DEPARTMENT OF PLANNING & BUILDING



ESTERO PLANNING AREA CIRCULATION MAP

LEGEND

- Major Lakes
- Coastal Zone
- City Limits
- URL/VRL

Estero Circulation

Classification

- Principal Arterial
- Arterial
- Arterial - Proposed
- Collector
- Collector - Proposed
- Interchange - Proposed

Principal Arterials

- South Bay
- Cabrillo
- Atascadero

Arterials

- Cabrillo Hwy
- Los Osos Valley Rd
- Ocean Ave
- Pecho Valley Rd
- South Bay Blvd

Collectors

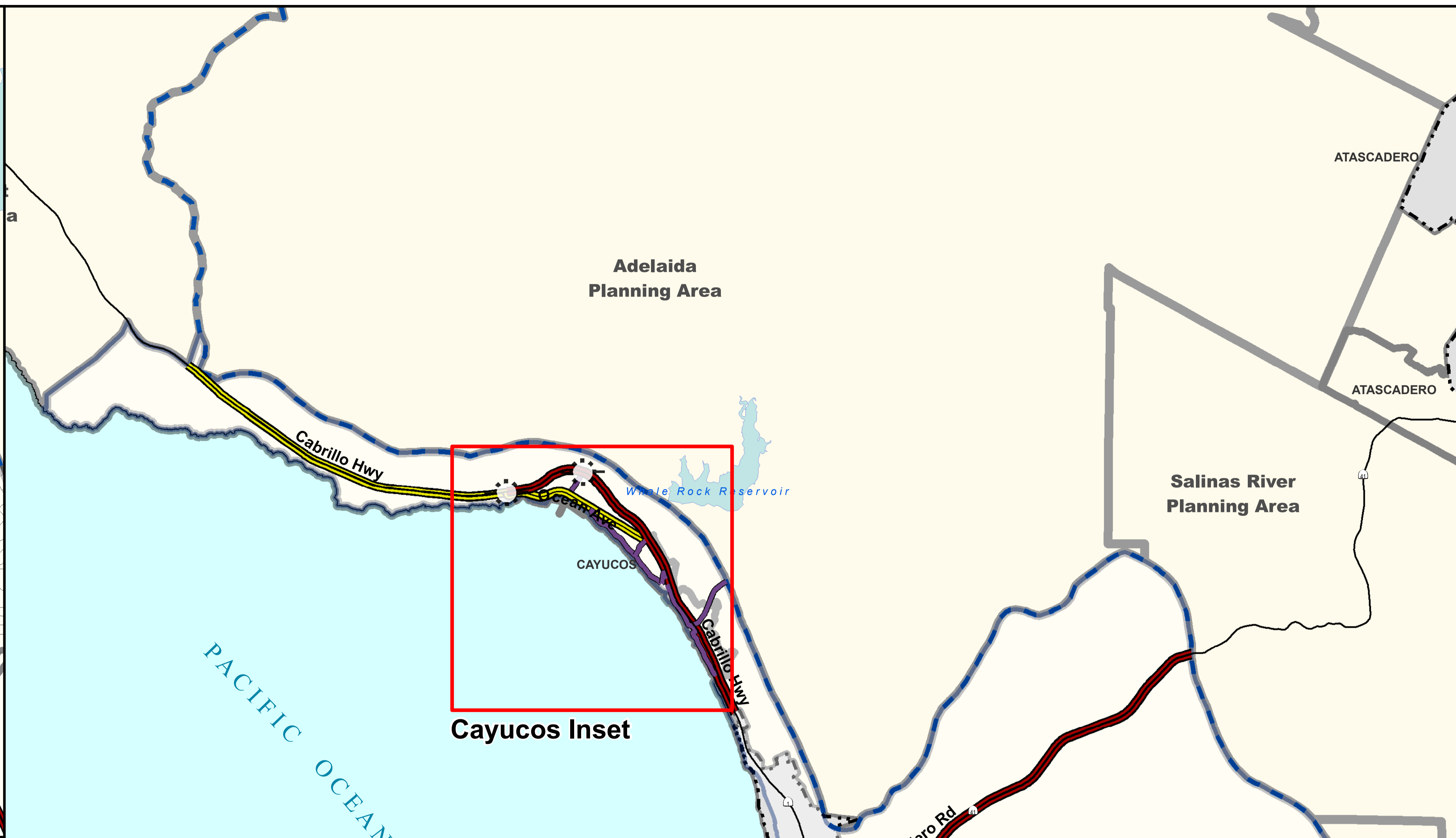
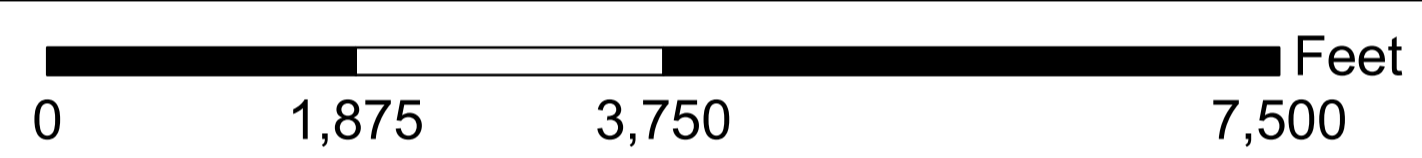
- 10th
- 11th
- 13th
- 24th
- 3rd
- 7th
- 9th
- Bayview Heights
- Binscarth
- Cayucos
- El Morro
- Fairchild
- Highland
- Nipomo
- Old Creek
- Pacific
- Palomino
- Pecho
- Pecho Valley
- Pine
- Ramona
- Ravenna
- Rodman
- Santa Ynez
- Santa Ysabel
- South Bay
- Studio

Collector - Proposed

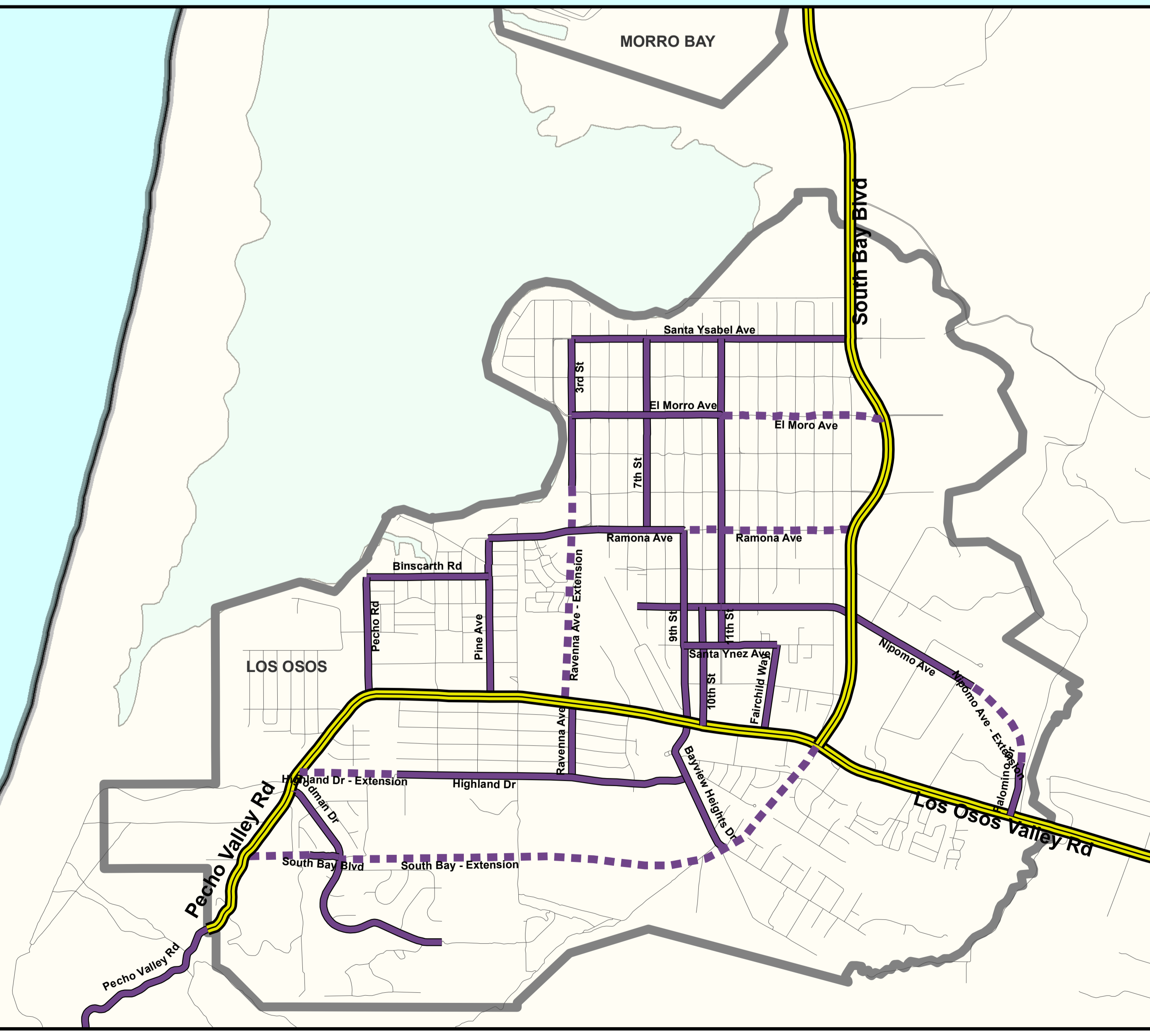

- El Moro - Extension
- Nipomo - Extension
- Ramona
- Ravenna - Extension
- South Bay - Extension
- Studio - Extension



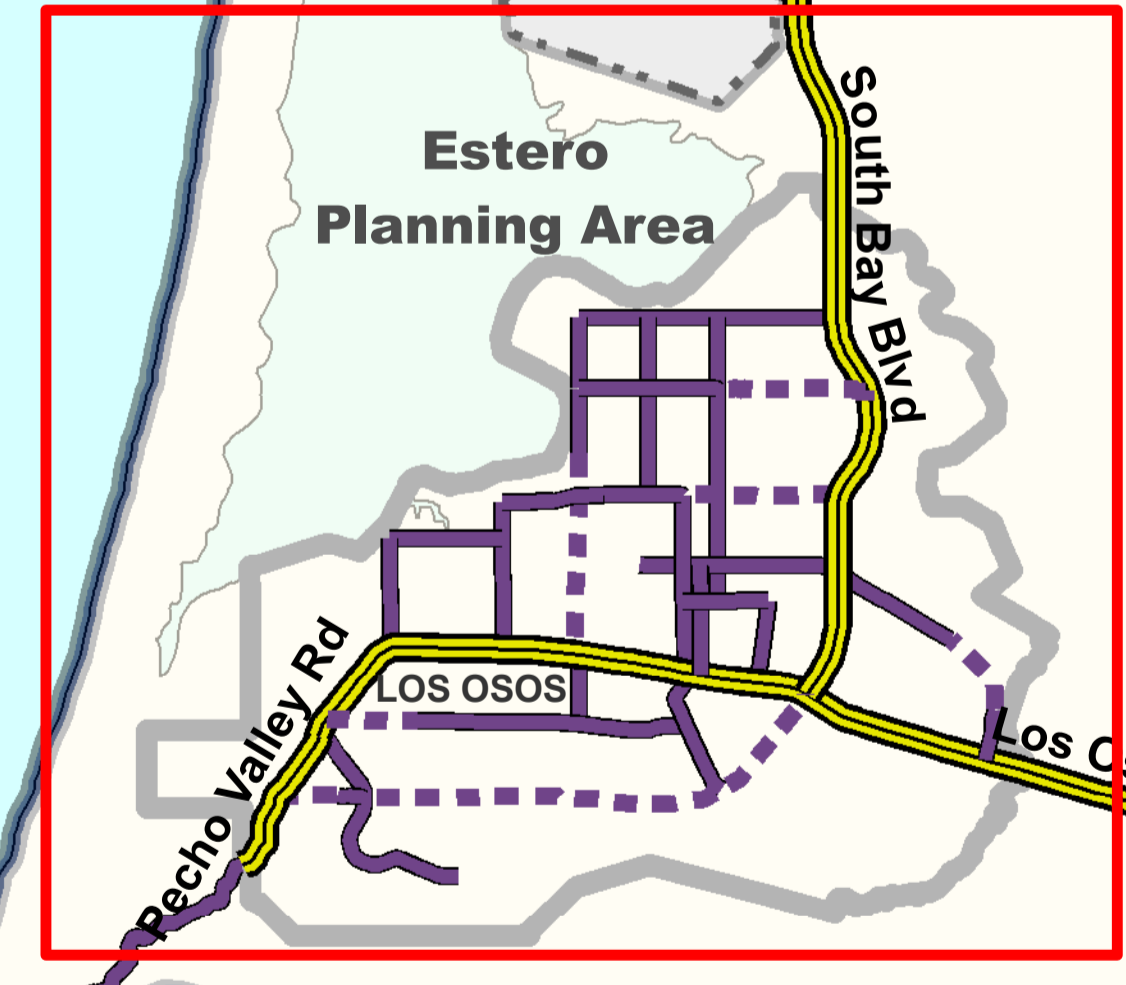
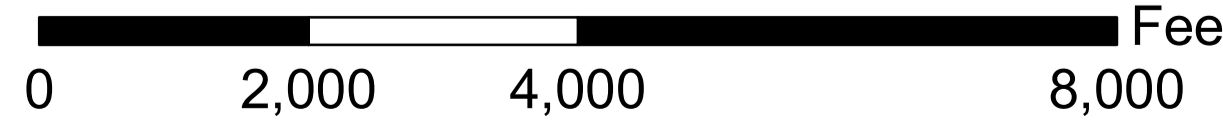
Cayucos Inset



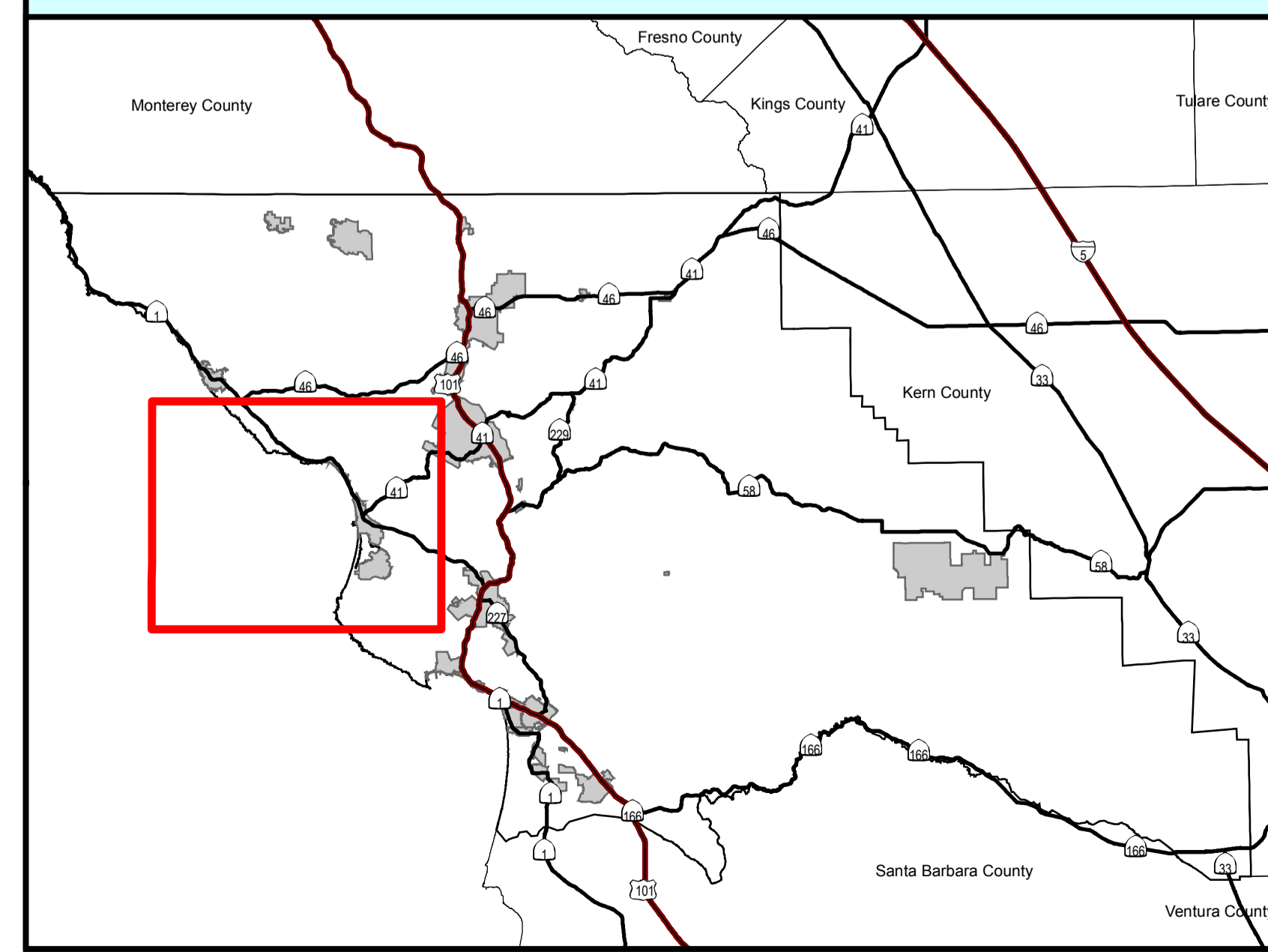
Cayucos Inset



Los Osos Inset



Los Osos Inset



NOTE: Designations are not shown within city corporate boundaries
June 5, 2009