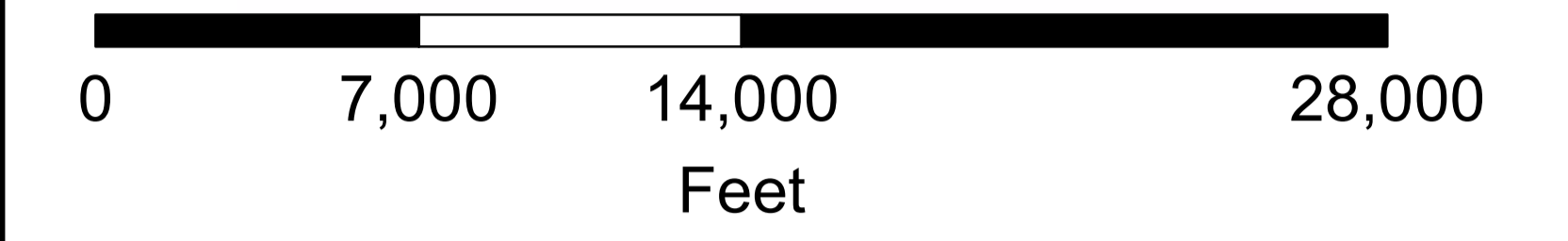




Geographic Technology & Design
DEPARTMENT OF PLANNING & BUILDING



NACIMIENTO PLANNING AREA CIRCULATION MAP

LEGEND

- Major Lakes
- City Limits
- Coastal Zone
- URL/VRL

Nacimiento Circulation Classification

- Principal Arterial
- Arterial
- Arterial - Proposed
- Collector
- Collector - Proposed

Arterials

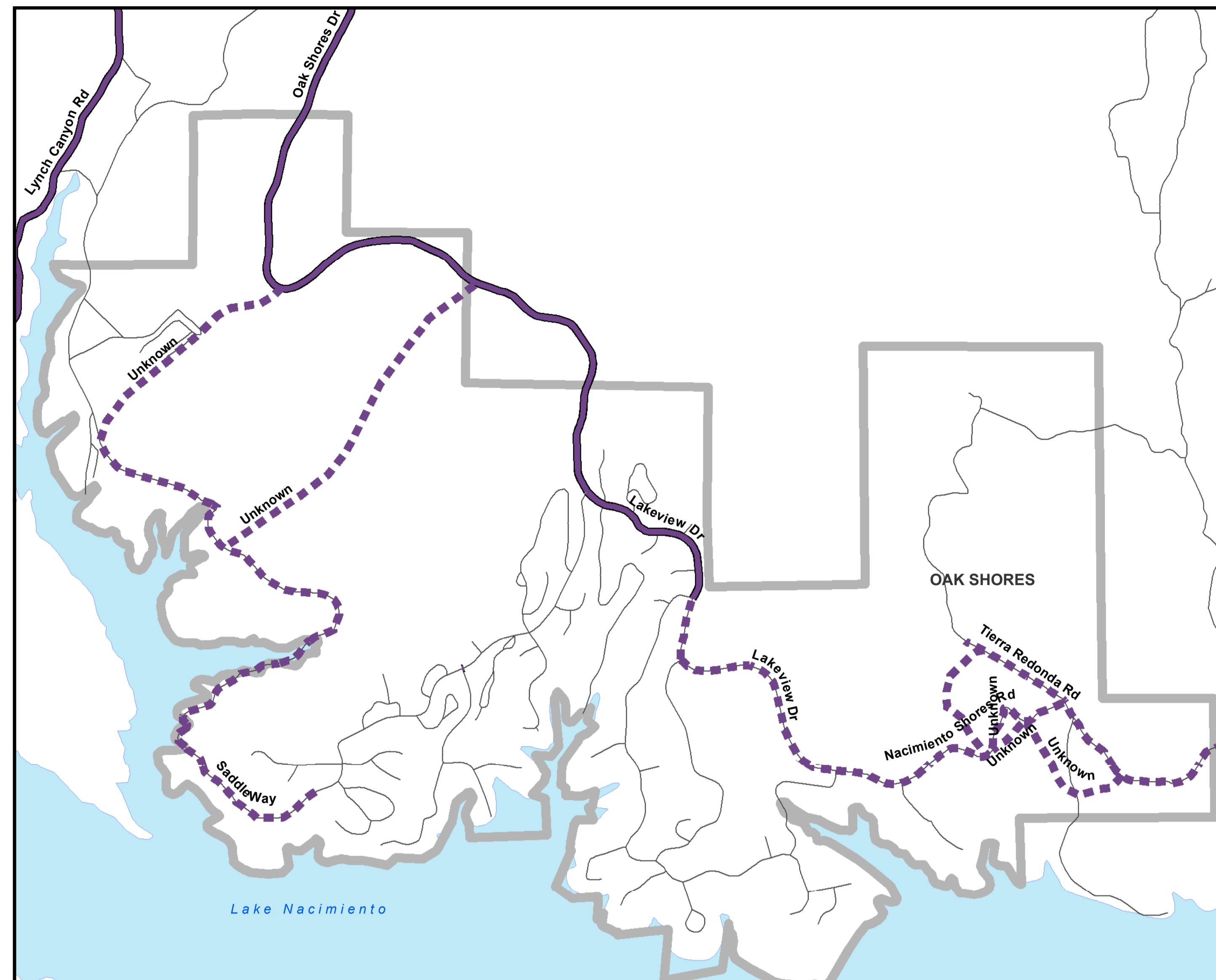
- Interlake
- Lynch Canyon
- Nacimiento Lake

Collectors

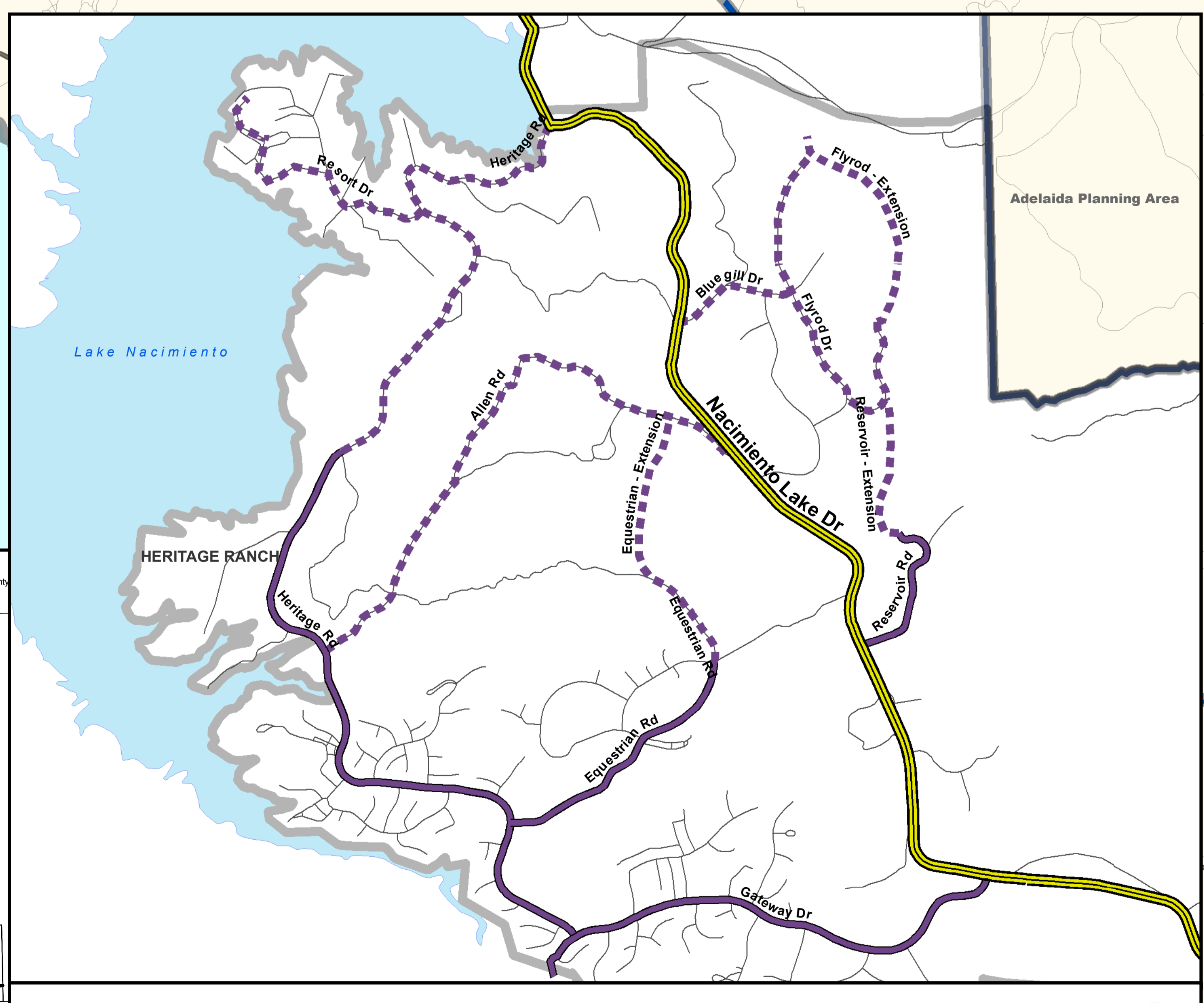
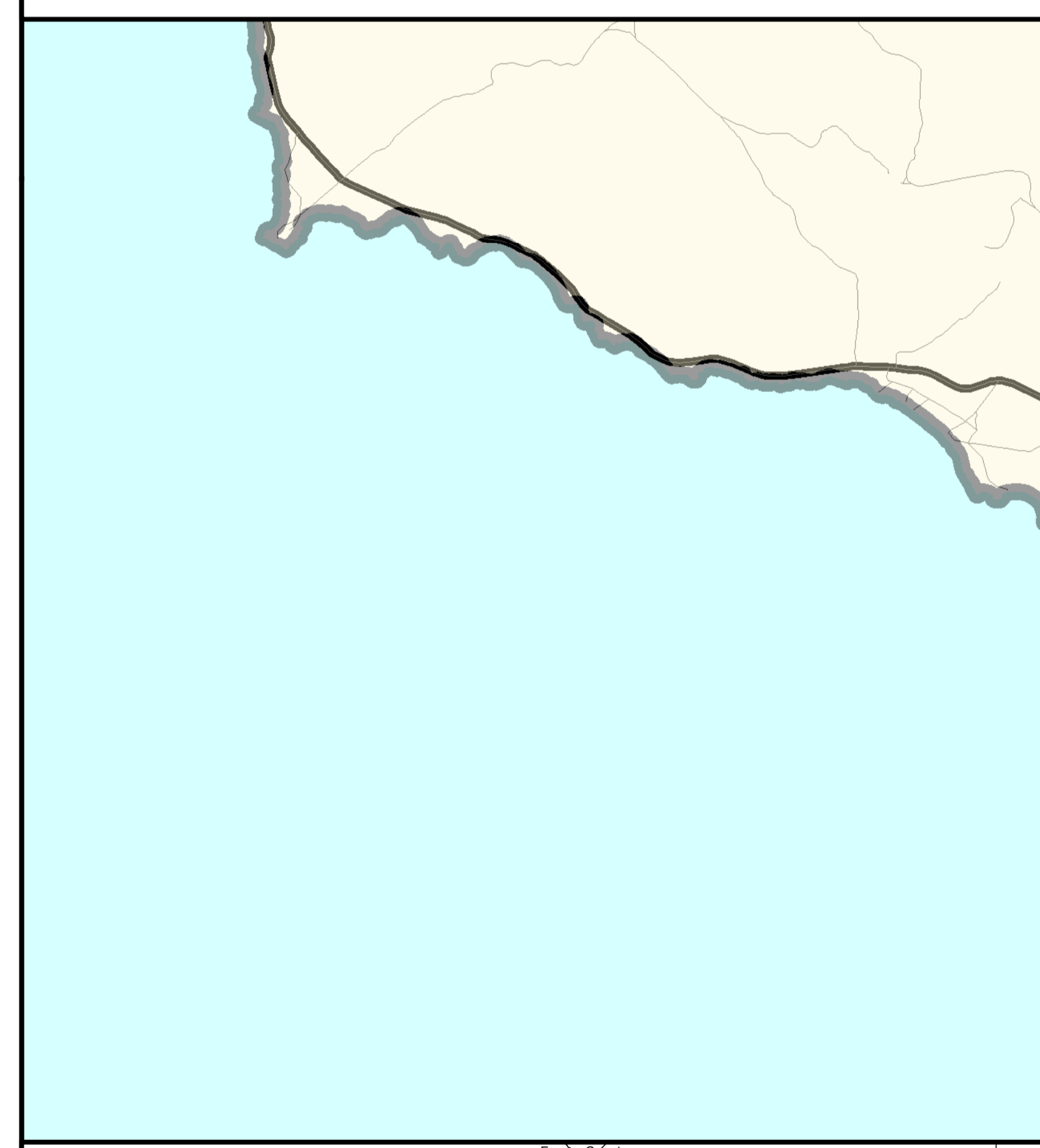
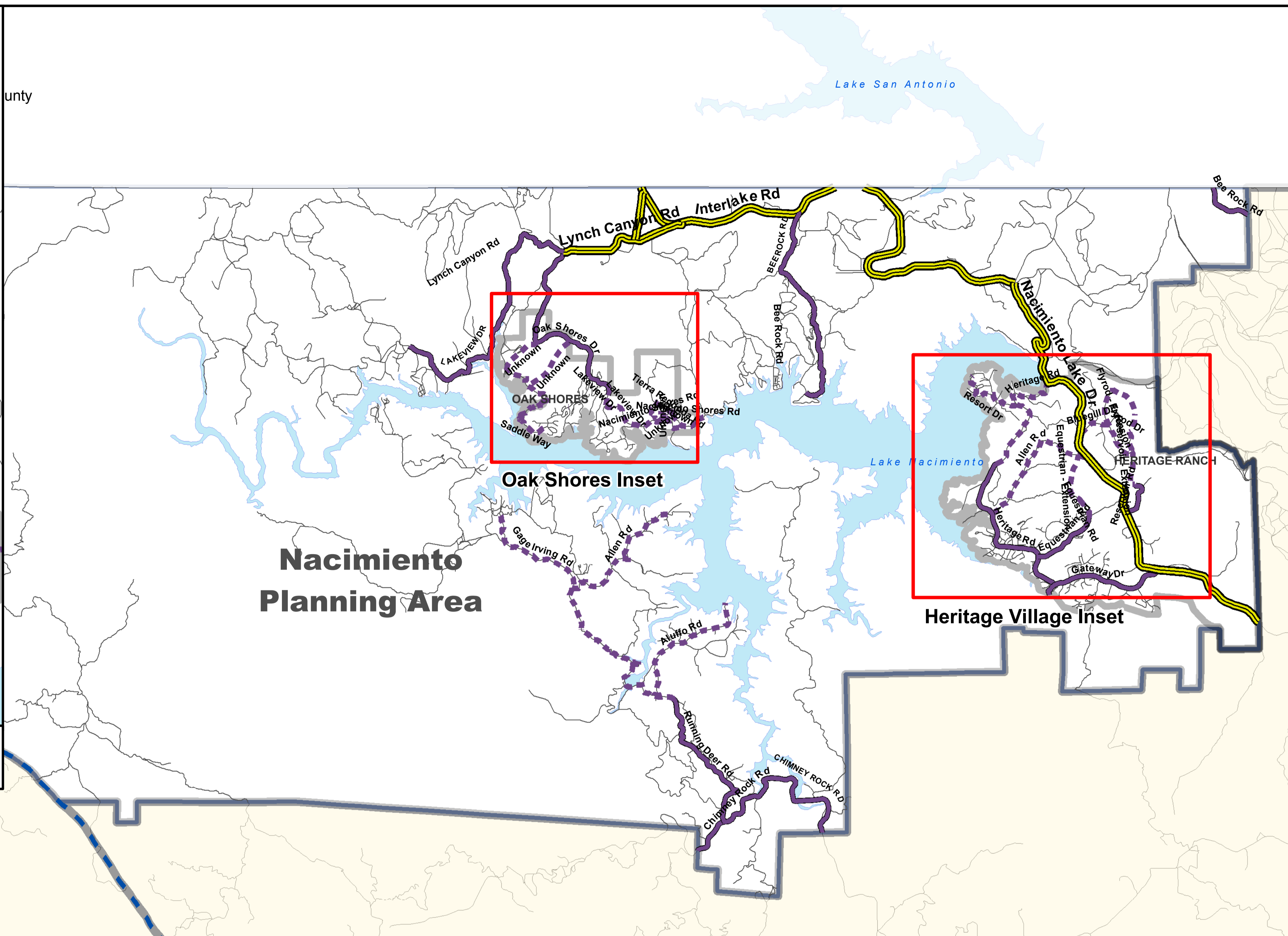
- Bee Rock
- Chimney Rock
- Equestrian
- Gateway
- Heritage
- Lakeview
- Lynch Canyon
- Oak Shores
- Reservoir
- Running Deer

Collectors - Proposed

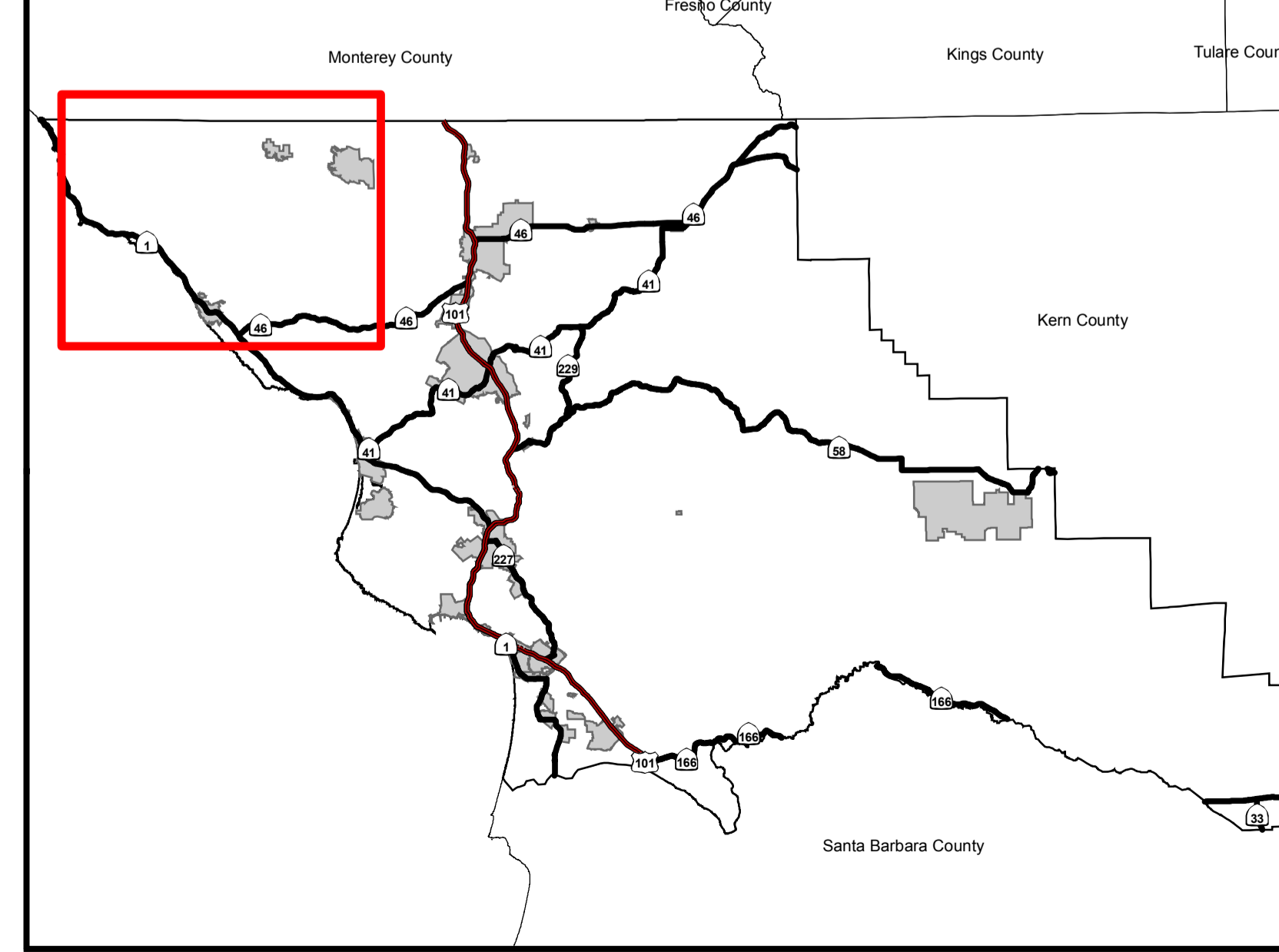
- Allen
- Aluffo
- Bluegill
- Equestrian
- Equestrian - Extension
- Flyrod
- Flyrod - Extension
- Gage Irving
- Heritage
- Lakeview
- Nacimiento Shores
- Reservoir - Extension
- Resort
- Saddle
- Tierra Redonda
- Unknown



Oak Shores Inset 0 2,000 4,000 8,000 Feet



Heritage Village Inset 0 2,500 5,000 10,000 Feet



NOTE: Designations are not shown within city corporate boundaries
November 7, 2007