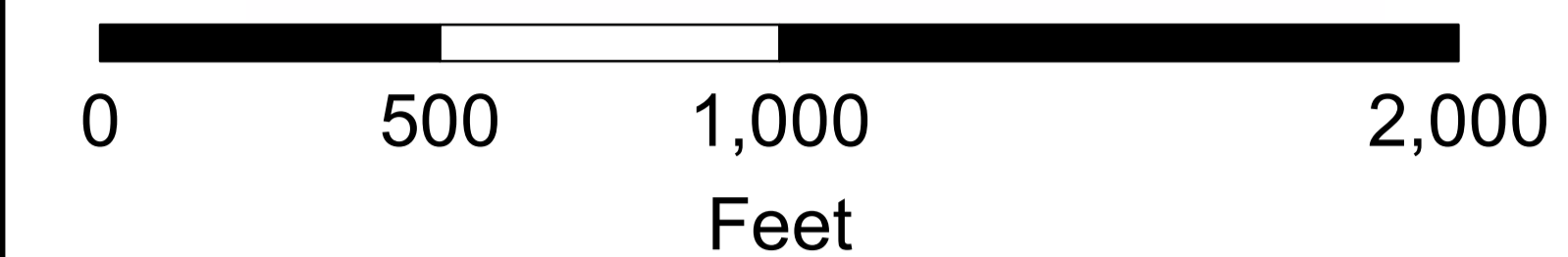













Geographic Technology & Design
DEPARTMENT OF PLANNING & BUILDING



**SALINAS RIVER PLANNING AREA
GARDEN FARMS
CIRCULATION MAP**

LEGEND

-  Major Lakes
 -  Coastal Zone Boundary
 -  City Limits
 -  URL/VRL
- Salinas River Circulation Classification**
-  Principal Arterial
 -  Arterial
 -  Arterial - Proposed
 -  Collector
 -  Collector - Proposed
 -  Existing Regional Bus Routes
 -  Proposed Bikeways

Arterials

El Camino Real

NOTE: Designations are not shown within city corporate boundaries

March 5, 2008

