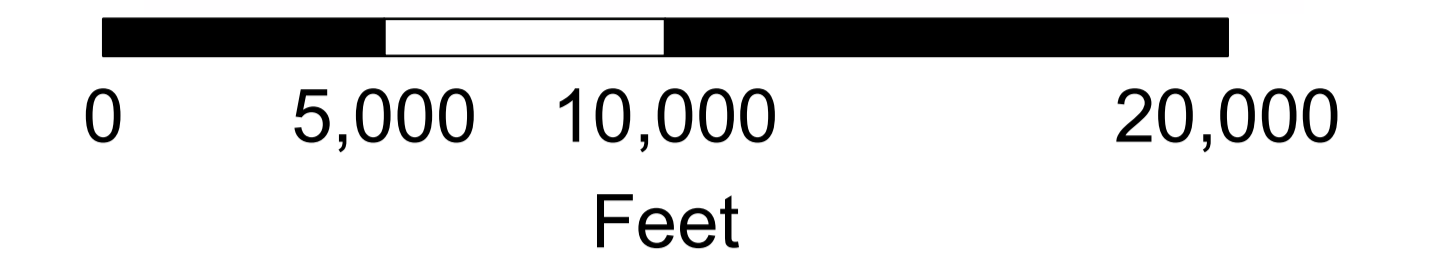




Geographic Technology & Design
DEPARTMENT OF PLANNING & BUILDING



SALINAS RIVER PLANNING AREA NORTHERN HALF CIRCULATION MAP

LEGEND

- Major Lakes
- City Limits
- Coastal Zone
- URL/VRL

Salinas River Circulation Classification

- Principal Arterial
- Arterial
- Arterial - Proposed
- Collector
- Collector - Proposed
- Proposed Bikeways
- Existing Regional Bus Routes
- Proposed Park and Ride Lot

Principal Arterials

- Green Valley - Hwy 46
- El Camino Real - Hwy 101

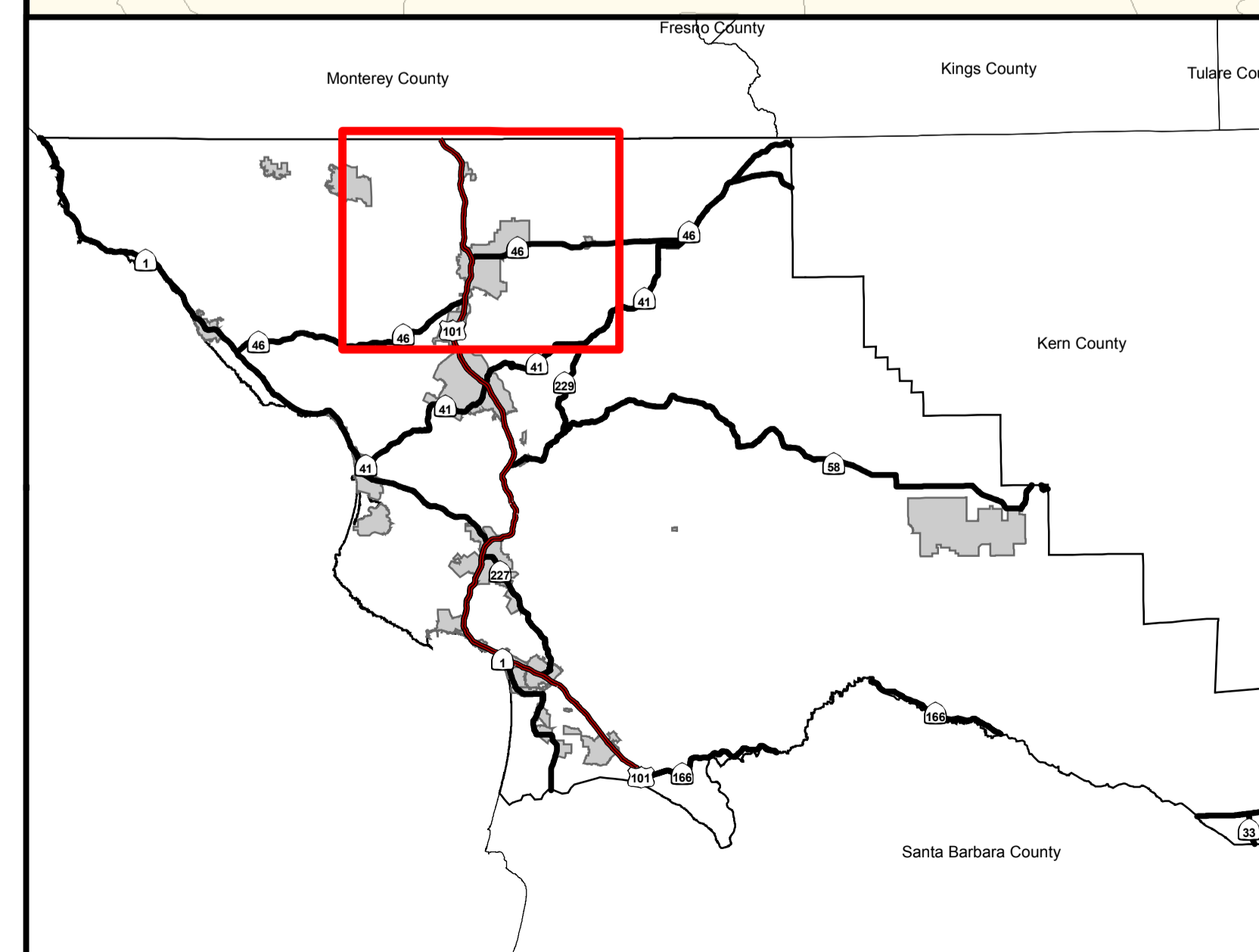
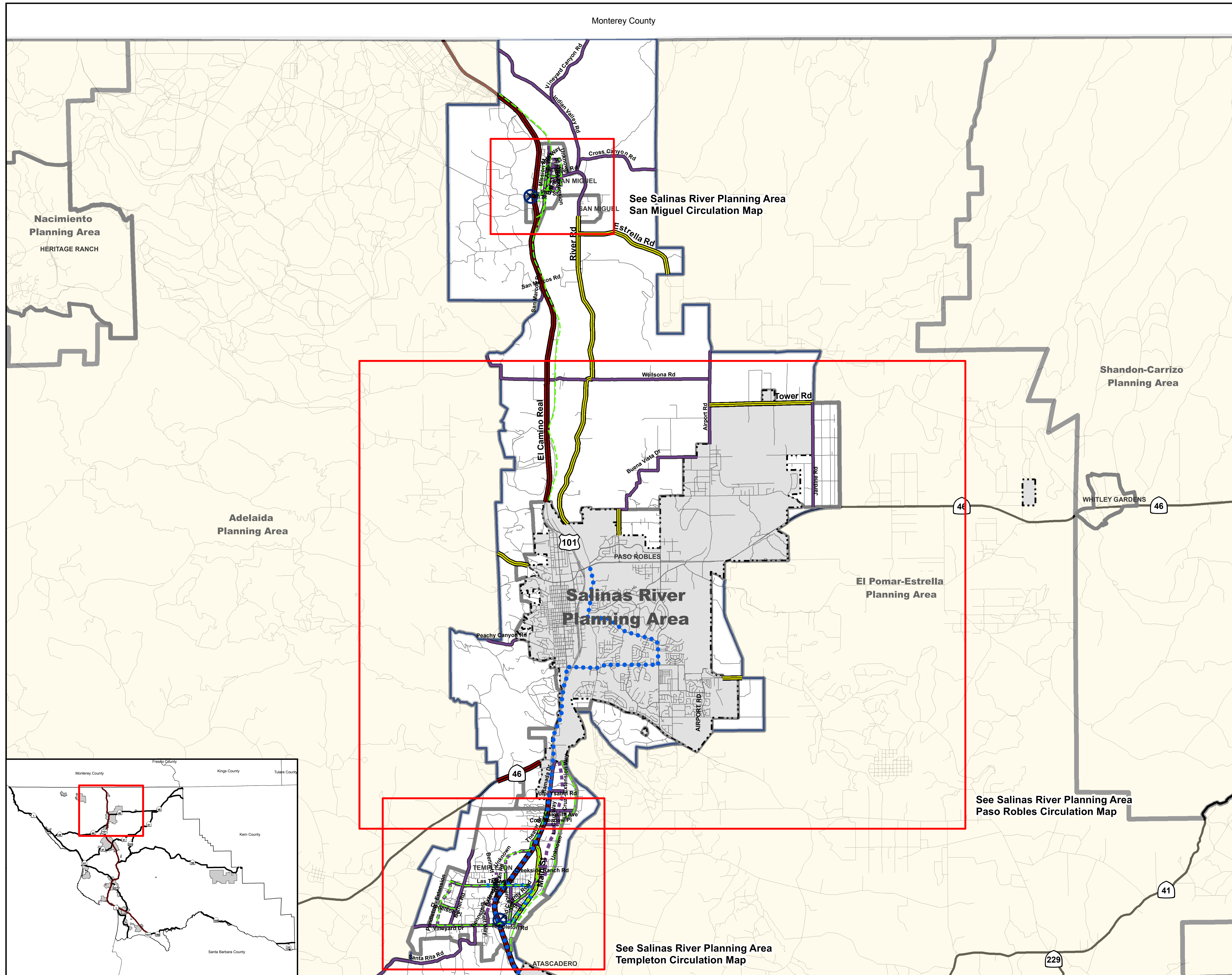
Arterials

- Estrella
- Nacimiento Lake
- River
- Tower

Collectors

- Airport
- Buena Vista
- Cross Canyon
- Indian Valley
- Jardine
- Peachy Canyon
- San Marcos
- Vineyard
- Vineyard Canyon
- Wellsona

NOTE: Designations are not shown within city corporate boundaries
March 6, 2008



See Salinas River Planning Area
San Miguel Circulation Map

See Salinas River Planning Area
Paso Robles Circulation Map

See Salinas River Planning Area
Templeton Circulation Map