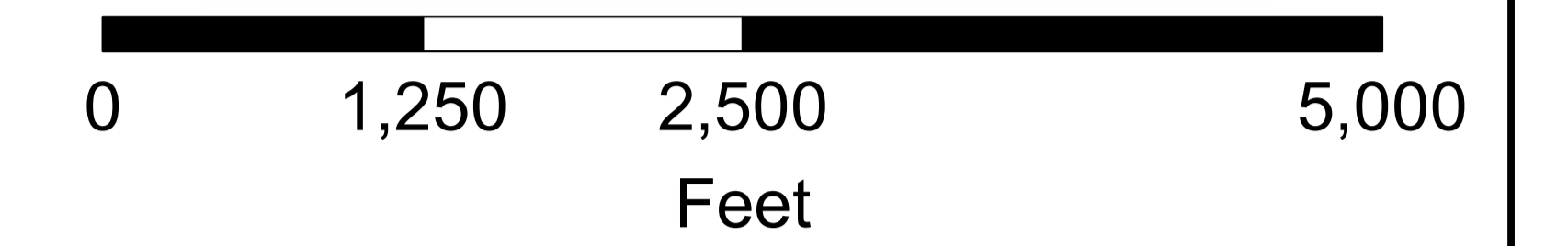




Geographic Technology & Design  
DEPARTMENT OF PLANNING & BUILDING



### SAN LUIS BAY - COASTAL PLANNING AREA

### CIRCULATION MAP

#### LEGEND

- Major Lakes
- Coastal Zone Boundary
- City Limits
- URL/VRL

#### San Luis Bay - Coastal Circulation Classification

- Principal Arterial
- Arterial
- Arterial - Proposed
- Collector
- Collector - Proposed

#### Principal Arterials

El Camino Real - Hwy 101

#### Arterials

Pacific - Hwy 1

#### Collectors

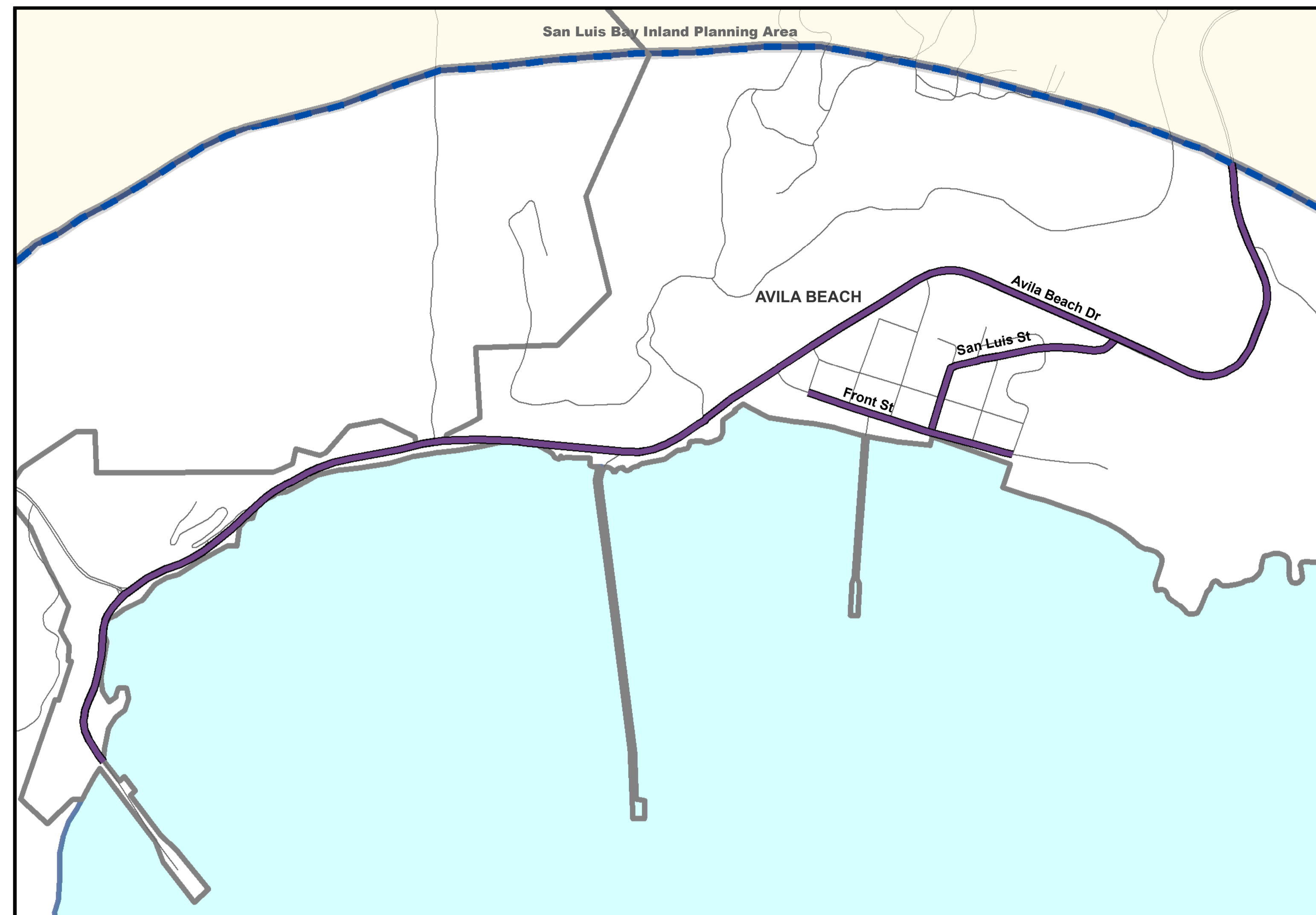
Air Park  
Avila Beach  
Front  
Pier  
Railroad  
San Luis

#### Collectors - Proposed

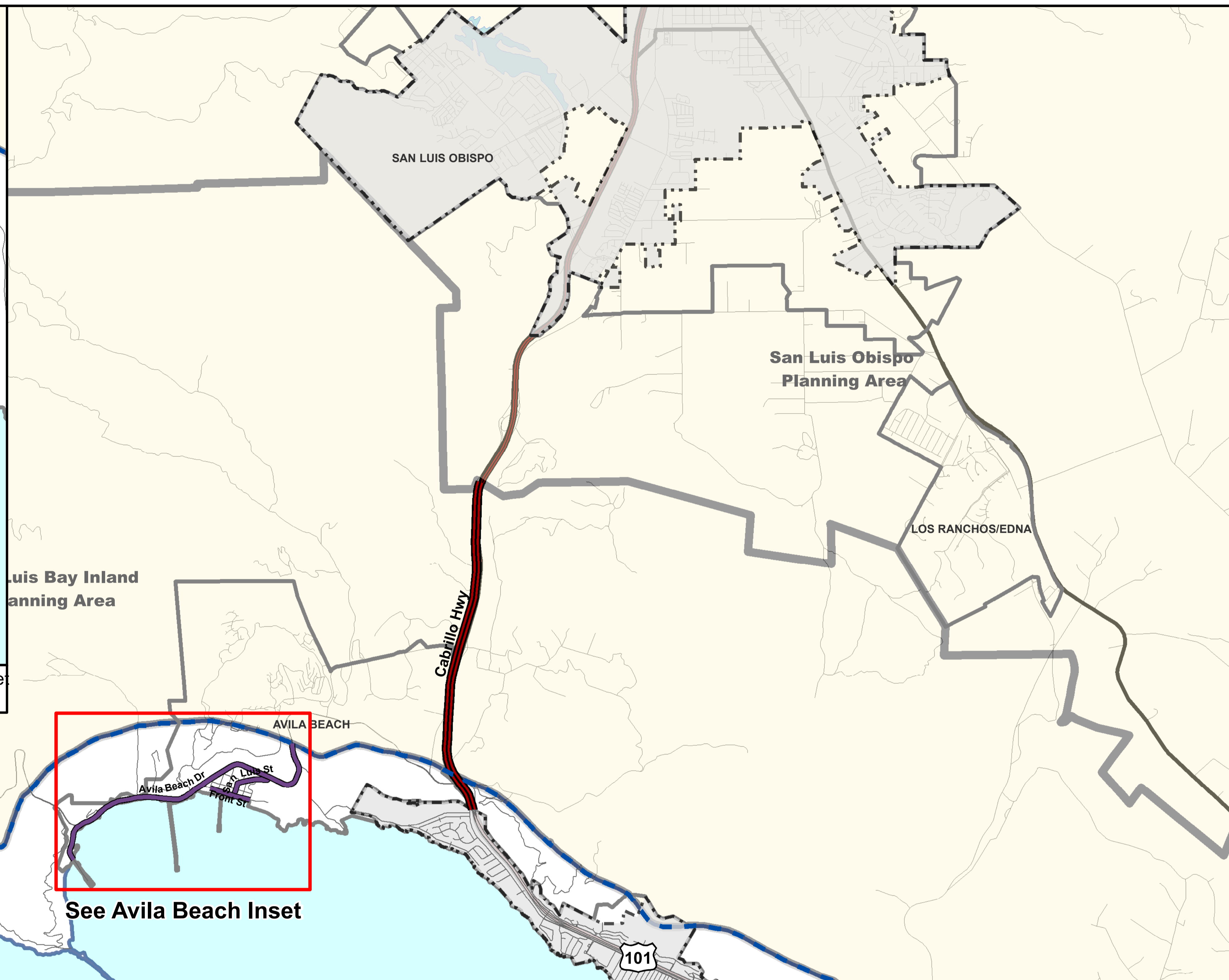
Bennett - Extension  
La Cruz - Extension  
Pendleton - Extension  
Unknown

NOTE: Designations are not shown within city corporate boundaries

March 6, 2008



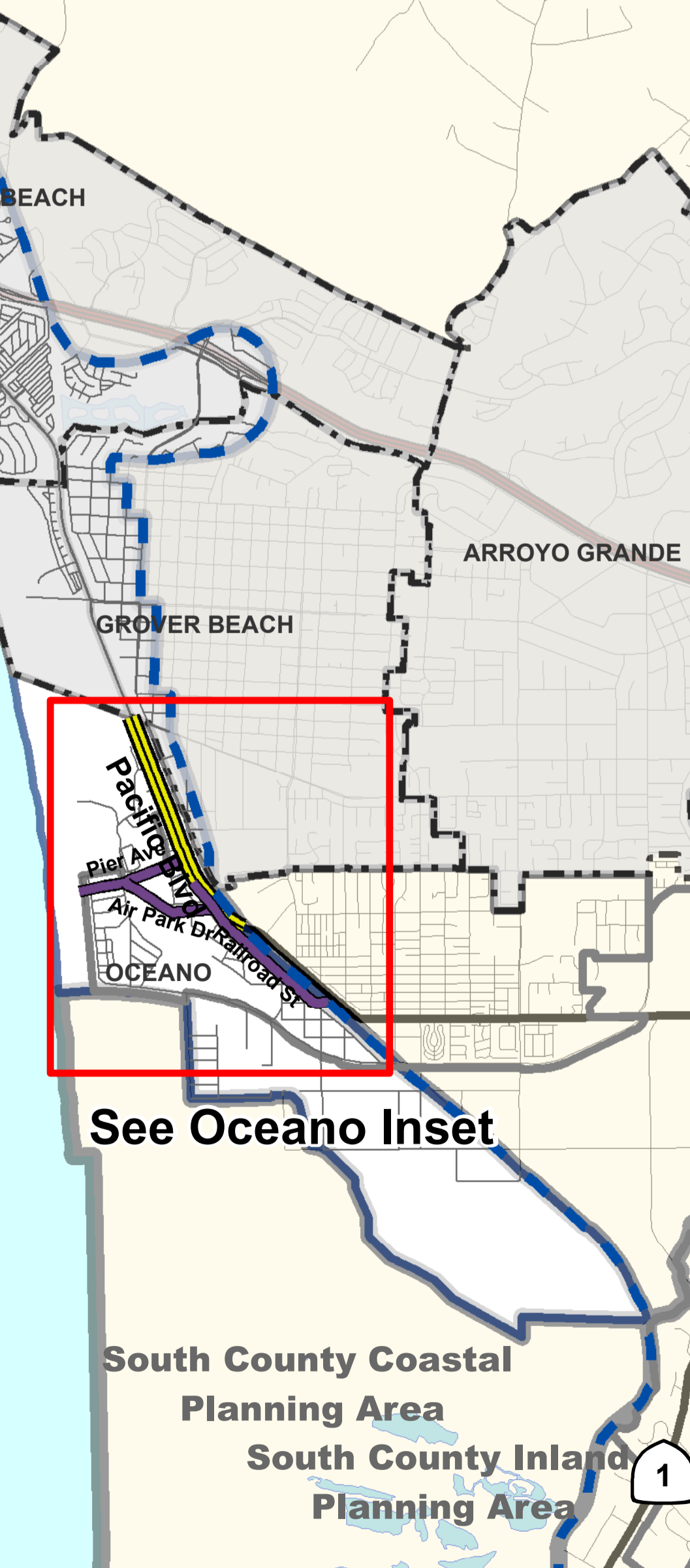
Avila Beach Inset



See Avila Beach Inset



Oceano Inset



See Oceano Inset

