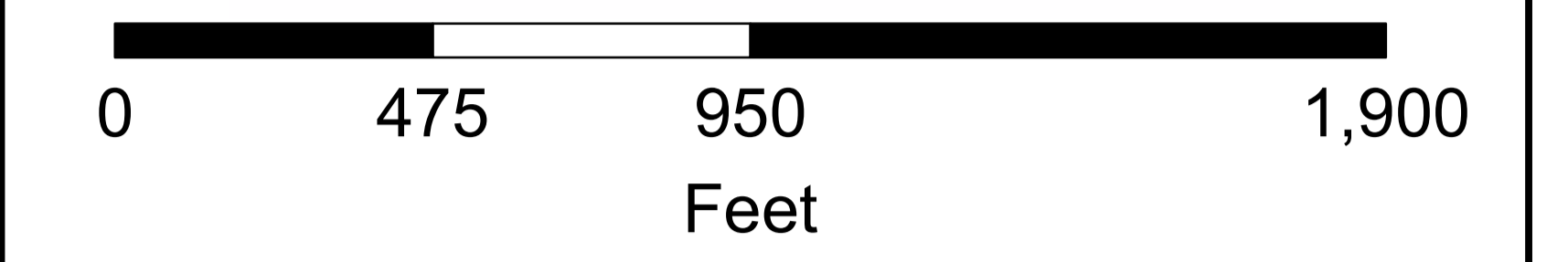




Geographic Technology & Design
DEPARTMENT OF PLANNING & BUILDING



SAN LUIS BAY - INLAND PLANNING AREA OCEANO CIRCULATION MAP

LEGEND

- Major Lakes
- Coastal Zone Boundary
- City Limits
- URL/VRL

San Luis Bay - Inland Circulation Classification

- Principal Arterial
- Arterial
- Arterial - Proposed
- Collector
- Collector - Proposed

Arterials

Pacific - Hwy 1

Collectors

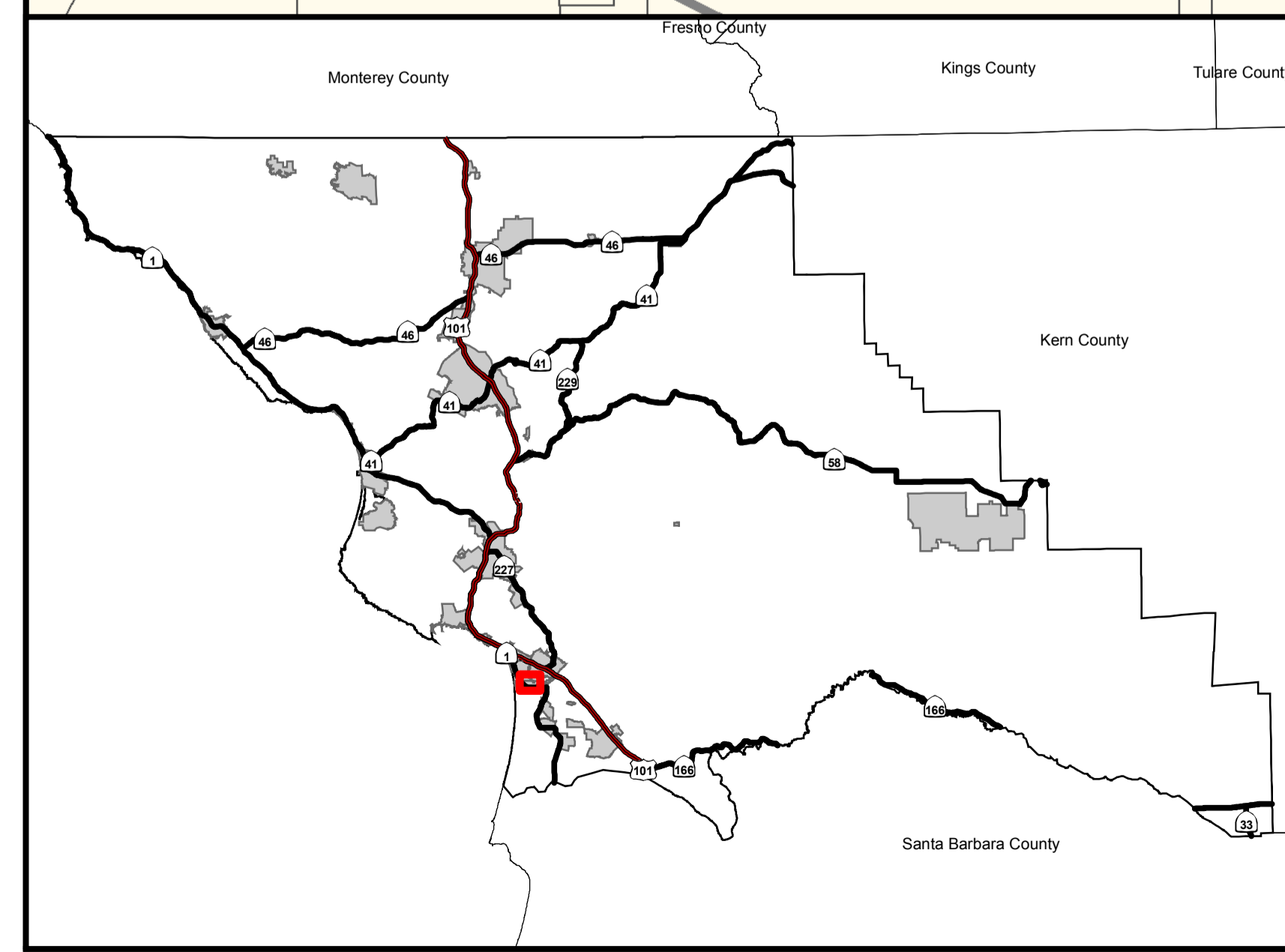
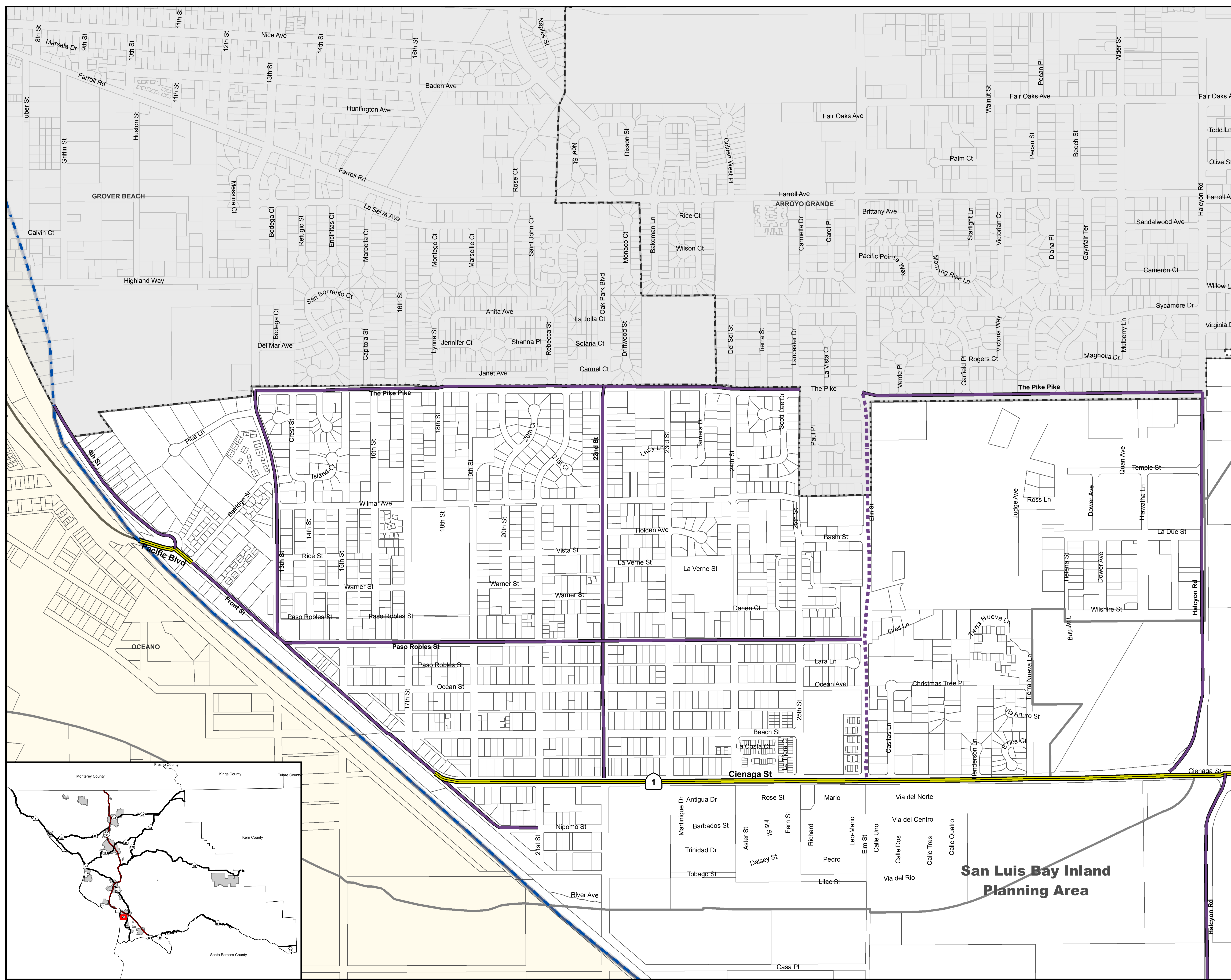
13th
22nd
4th
Front
Halcyon
Ontario
Paso Robles
The Pike

Collectors - Proposed

Elm

NOTE: Designations are not shown within city corporate boundaries

March 6, 2008



**San Luis Bay Inland
Planning Area**