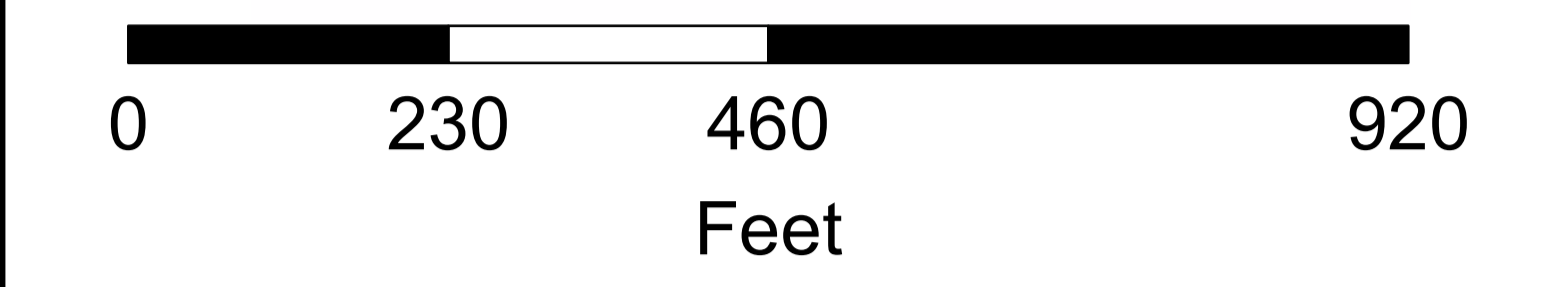








Geographic Technology & Design
DEPARTMENT OF PLANNING & BUILDING








**SOUTH COUNTY-INLAND PLANNING AREA
LOS BERROS
CIRCULATION MAP**

LEGEND

-  Major Lakes
-  Coastal Zone
-  City Limits
-  URL/VRL

**South County Inland Circulation
Classification**

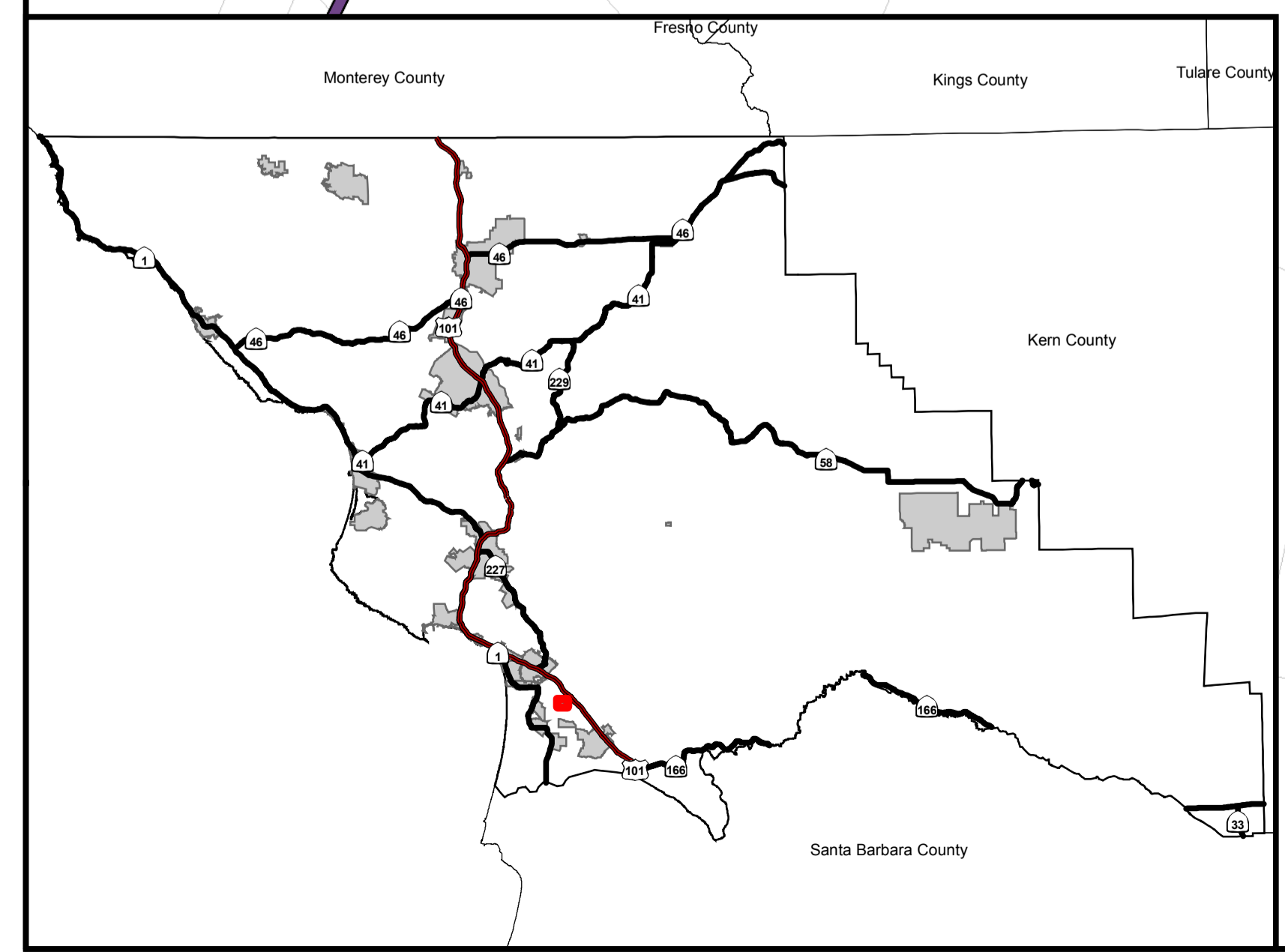
-  Principal Arterial
-  Arterial
-  Arterial - Proposed
-  Collector
-  Collector - Proposed

Arterials

Los Berros

Collectors

Pomeroy
Stanton



NOTE: Designations are not shown within city corporate boundaries
March 7, 2008