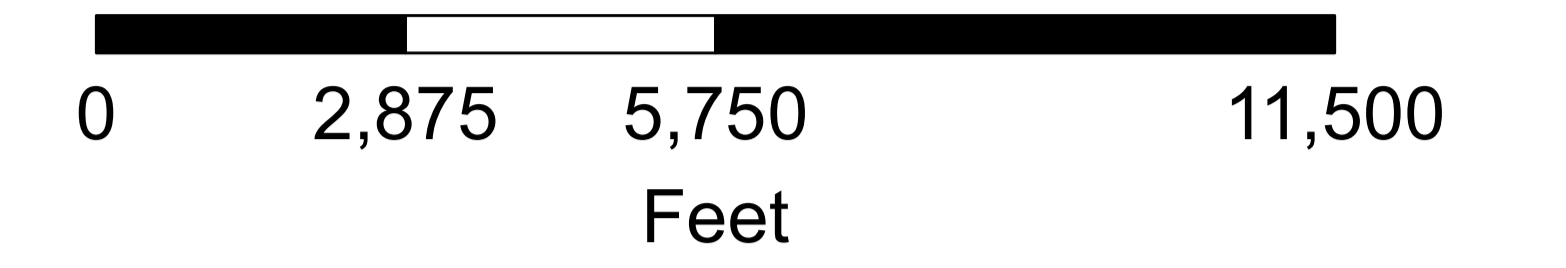




DEPARTMENT OF PLANNING & BUILDING



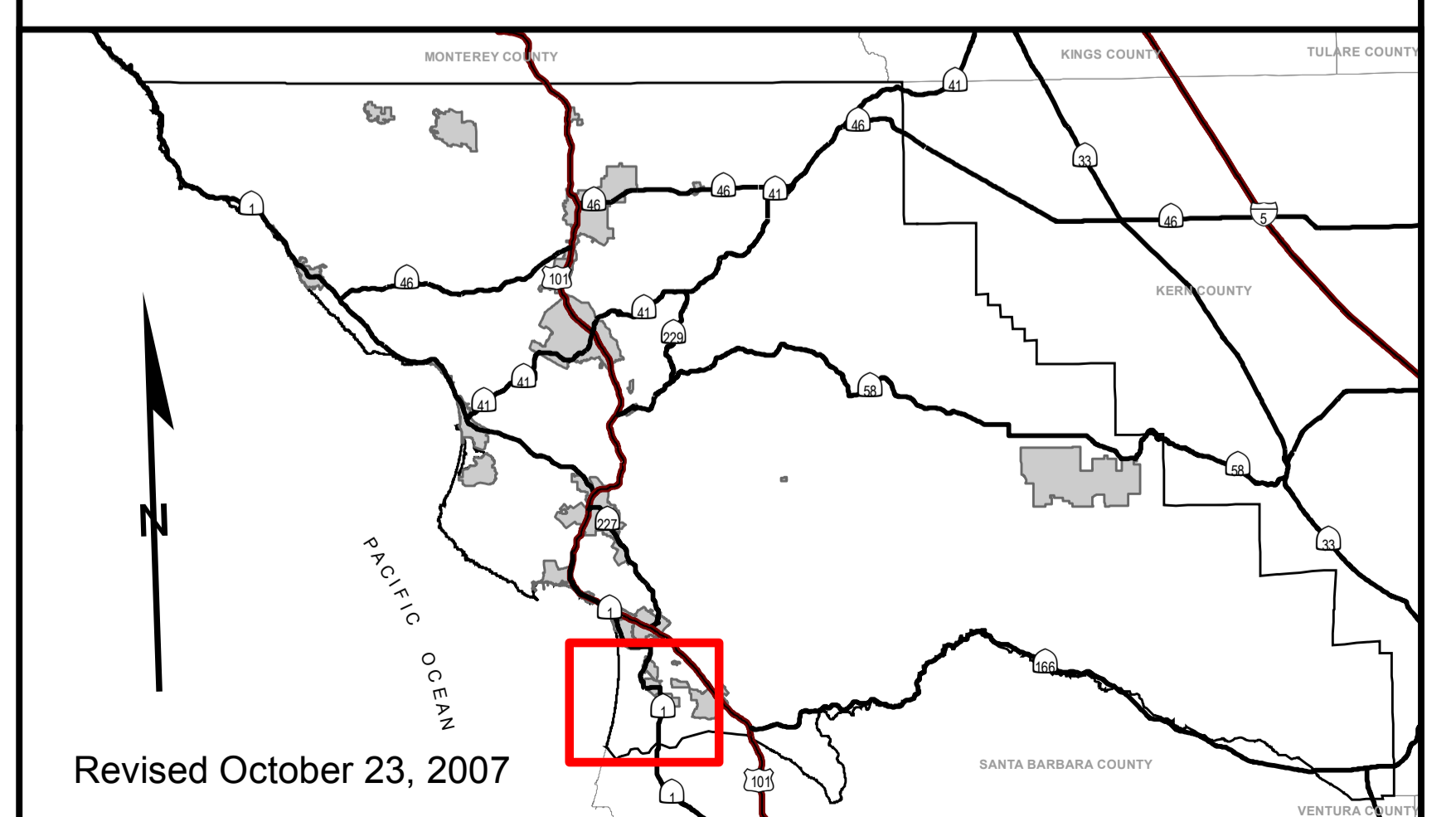
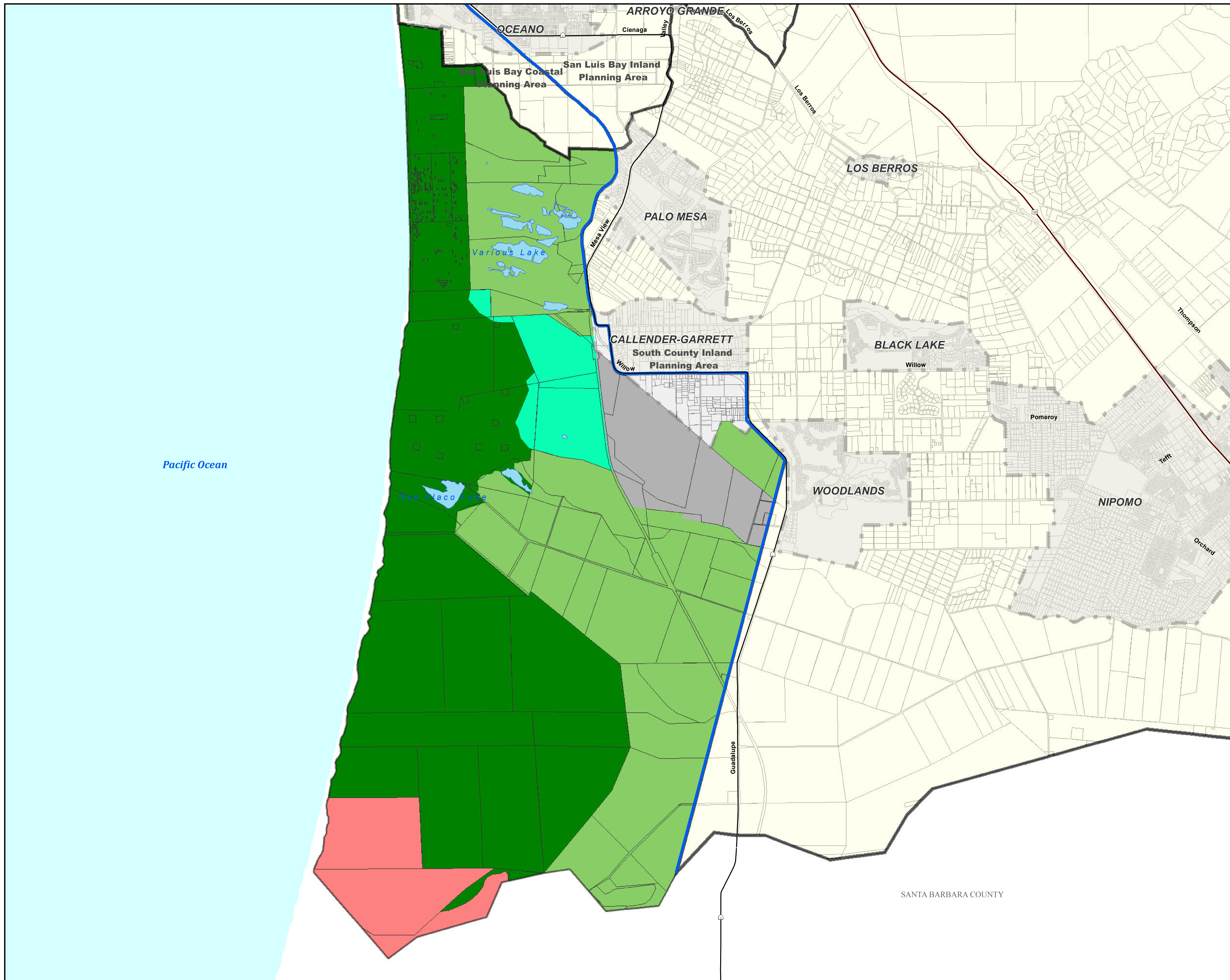
SOUTH COUNTY-COASTAL PLANNING AREA RURAL LAND USE CATEGORY MAP

LEGEND

- Lake or Pond
- Coastal Zone Boundary
- URL - VRL

South County-Coastal Planning Area LU

- Agriculture
- Commercial Retail
- Commercial Service
- City
- Industrial
- Multi-Land Use Category
- Office Professional
- Open Space
- Public Facility
- Recreation
- Rural Lands
- Residential Multi Family
- Residential Rural
- Residential Suburban
- Residential Single Family



Revised October 23, 2007